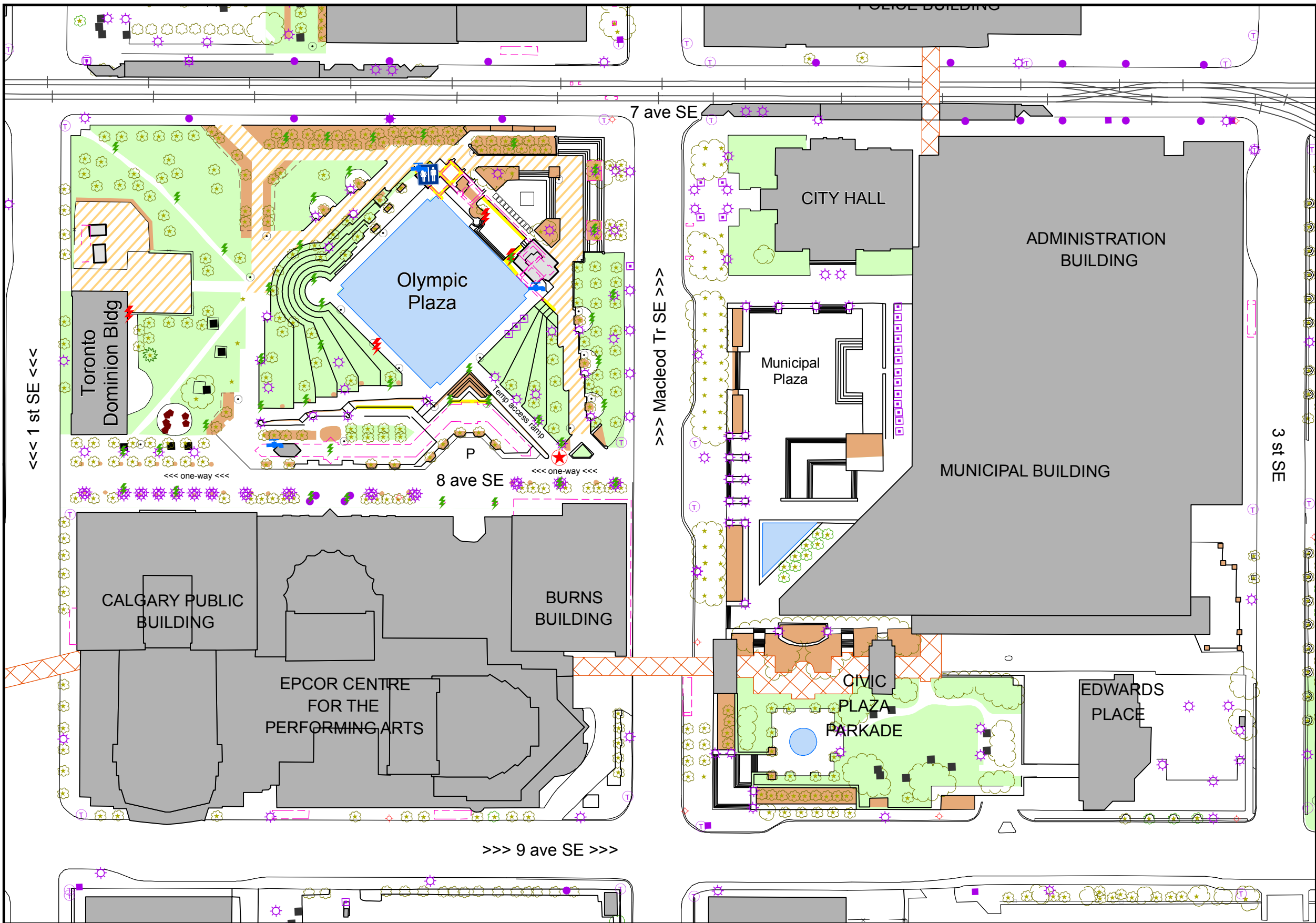



SITE PLAN

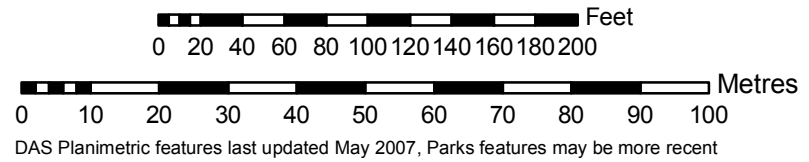
Olympic Plaza & Municipal Bldg



- Entrance points
- Permitted banner locations
- Public washroom symbols
- Potable water connection
- 15 amp 120v outlets
- 60-200 amp panels
- Hydrant
- Electrical Cabinet
- Pedestal
- Power Pole
- Streetlight Pole
- Traffic Light Pole
- Misc Pole
- Cell Tower
- Overhead Sign Base
- Seat/Bench
- Garbage can
- Sign
- Goal Post
- Monument
- Tree (parks data)
- Unknown Point Feature
- Unknown linear feature
- Vegetation bed (parks)
- Vegetation Bed (DAS)
- Plus-15 structure
- No Access Area



Copies of this map may be obtained by contacting Client.Solutions@calgary.ca or call 3-1-1



COPYRIGHT © 2010 The City of Calgary
 ALL RIGHTS RESERVED. NO PARTS OF THIS MAP MAY BE REPRODUCED IN ANY FORM OR BY ANY MEANS WITHOUT THE WRITTEN CONSENT OF THE CITY OF CALGARY AND APPROPRIATE LICENCE AGREEMENT. THE CITY OF CALGARY PROVIDES THIS INFORMATION IN GOOD FAITH, BUT PROVIDES NO WARRANTY NOR ACCEPTS ANY LIABILITY ARISING FROM INCORRECT, INCOMPLETE OR MISLEADING INFORMATION OR ITS IMPROPER USE. INFORMATION IS MAINTAINED ON A REGULAR BASIS.
 Date plotted: May 2010 \projects\Parks_Recreation\10015